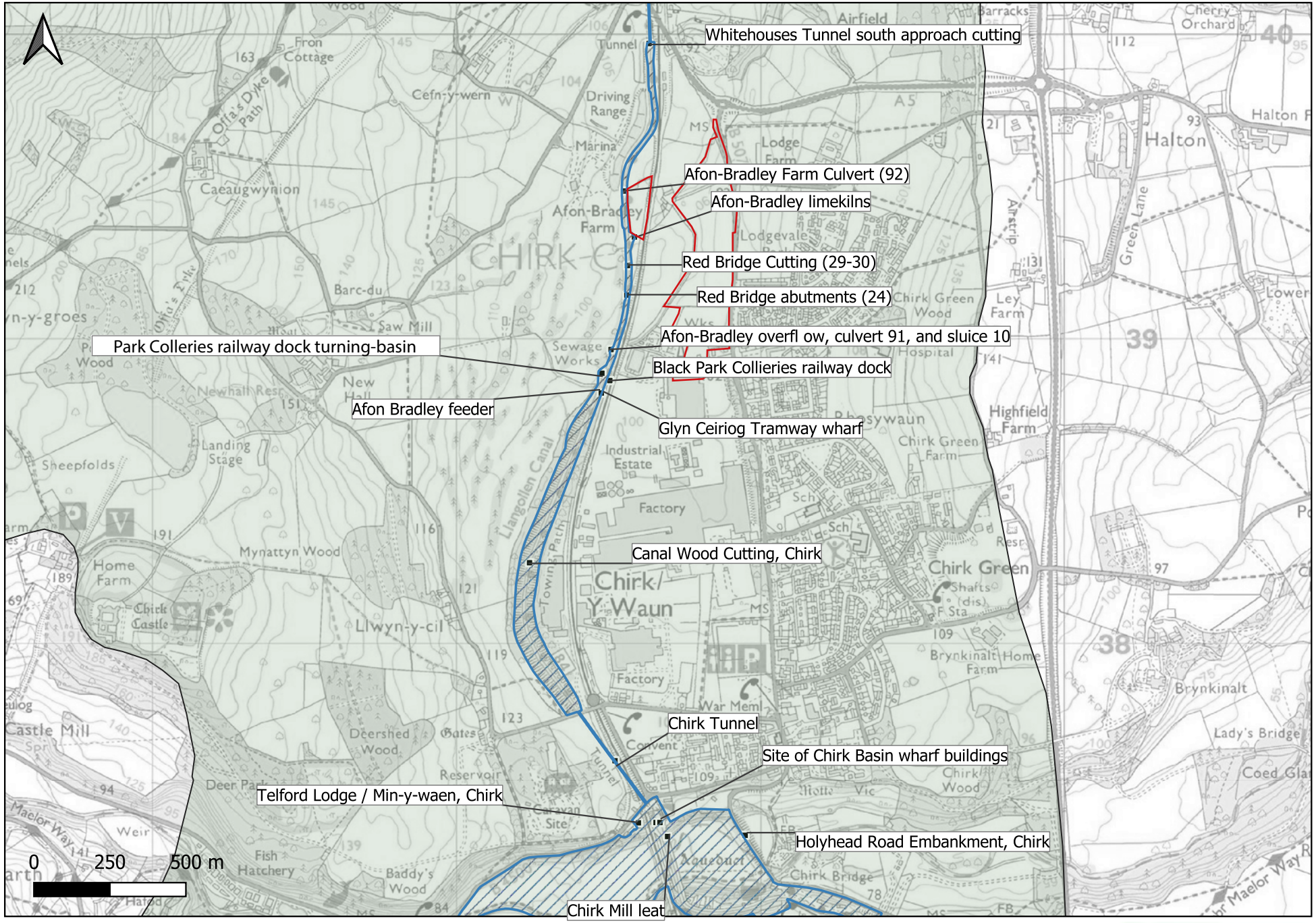

Figure 6. Heritage assets directly associated to WHS within Chirk.

© Crown copyright and database rights 2022 OS 100055111.

ARCHAEOLOGY WALES

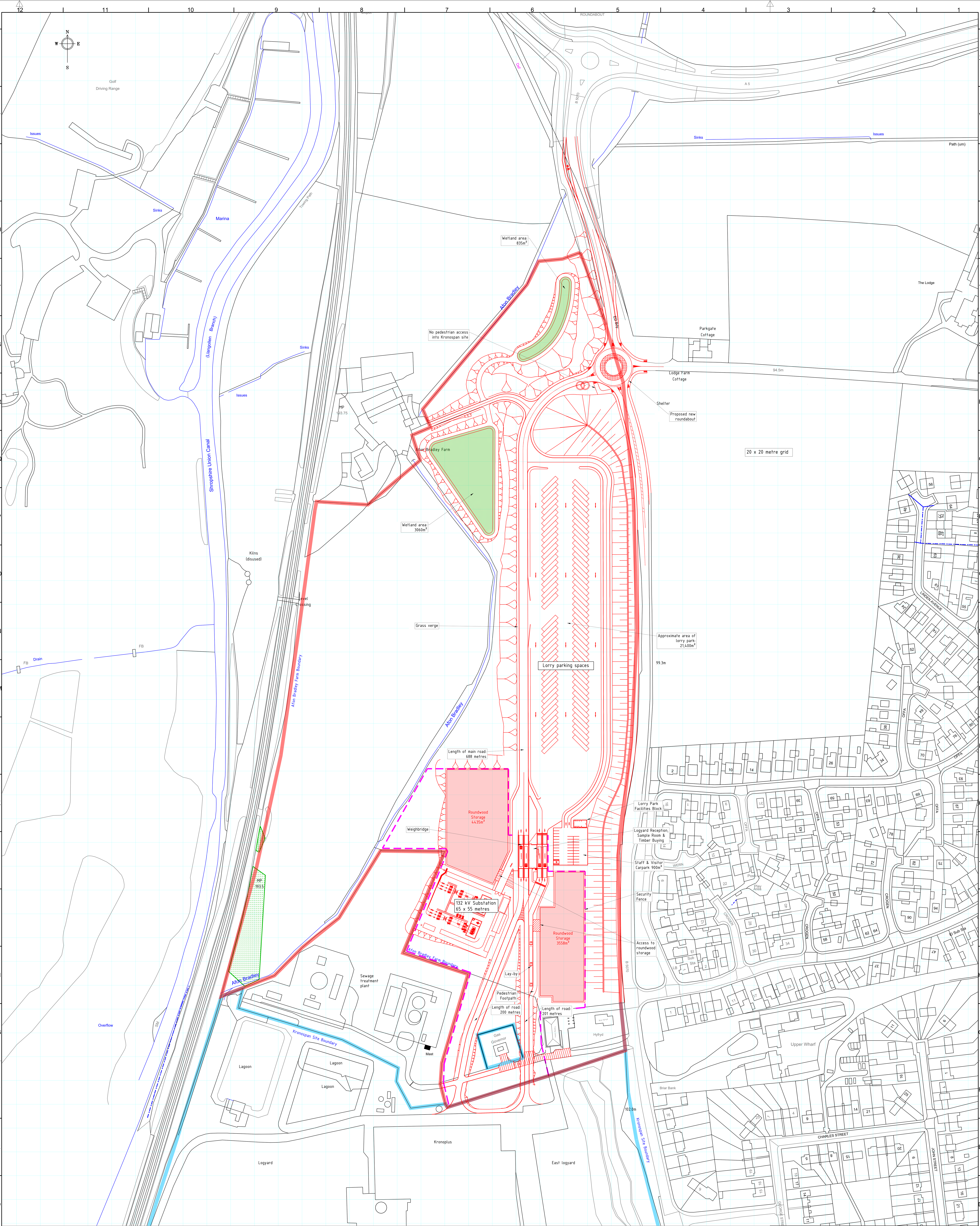

KEY

- New Native Tree and Shrub Planting
- Wetlands
- Proposed fence line
- Kronospan site boundary
- Planning boundary

Revision	Description	Date	Name
O	Car park	15.08.2022	A. Hilditch
N	Footpath and roundwood storage access	01.08.2022	A. Hilditch
M	Roundabout updated	15.07.2022	A. Hilditch
L	Amended road layout with addition of office & welfare facilities building.	17.02.2022	M. Welch
K	Amended road layout	14.12.2021	A. Hilditch
J	Amended road layout, 132kV Substation & Lorry Park with Lorry Park W.C added.	16.09.2021	M.Welch
I	Amended road layout, 132kV Substation & Lorry park	08.06.2021	A. Hilditch
H	Complete amendment to road layout	17.12.2020	A. Hilditch
G	Lay-by extended	31.01.2020	M. Titcombe
F	Road Layout changed. Wales & West Utilities area amended	13.11.2019	A. Hilditch
E	Access to gas governor added	12.09.2019	M. Titcombe
D	General update	30.11.2018	A. Hilditch
C	Land Ownership Added	30.10.2018	A. Hilditch
B	Total length annotation & options added. Updated drawing border	26.06.2018	A. Hilditch
A	Landscaping extended & North Vis' Lane Removed	07.04.2000	M. Titcombe

This drawing is property of the company Kronospan Ltd. Chirk. Use of this drawing by a third party and utilization in any form without permission is forbidden and is subject to the judicial punishment.

Status

	Date	Name
Project leader		
Drawn	19.01.2000	M.TITCOMBE
Checked		

Size: A0
origin
Scale: 1:1000
Norm: ISO

kronospan
Limited Chirk
Chirk
Wrexham
LL14 5NT
Tel: 0044 (0)1691 773361

Project number
Projekt name

Description

Proposed North Access Road
General Layout

Drawing number: 7000_156
Index: O
Sheet/Number: 1/2

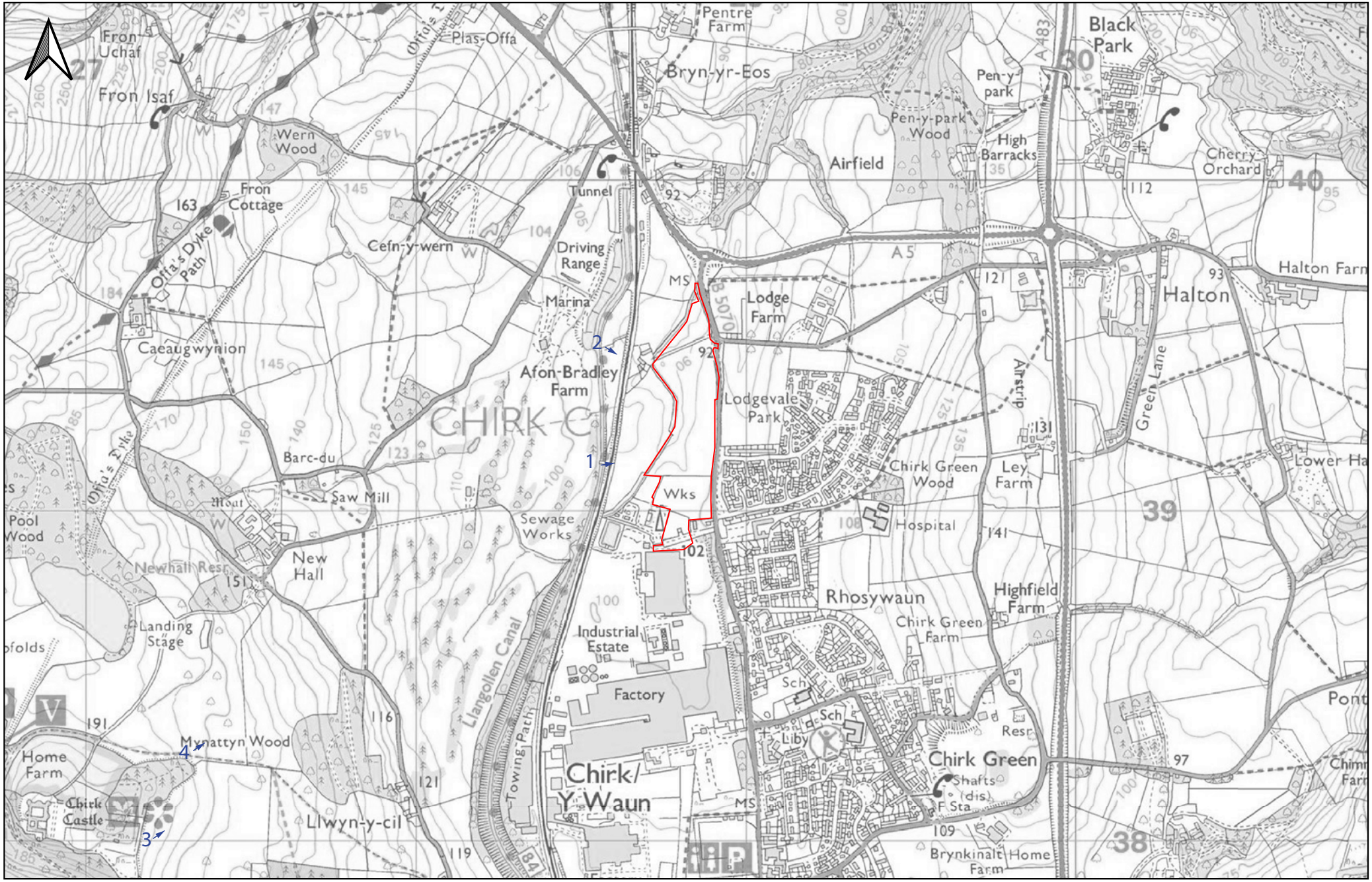

0 250 500 m

Figure 8 Direction of shot - site visit

© Crown copyright and database rights 2022 OS 100055111

ARCHAEOLOGY WALES