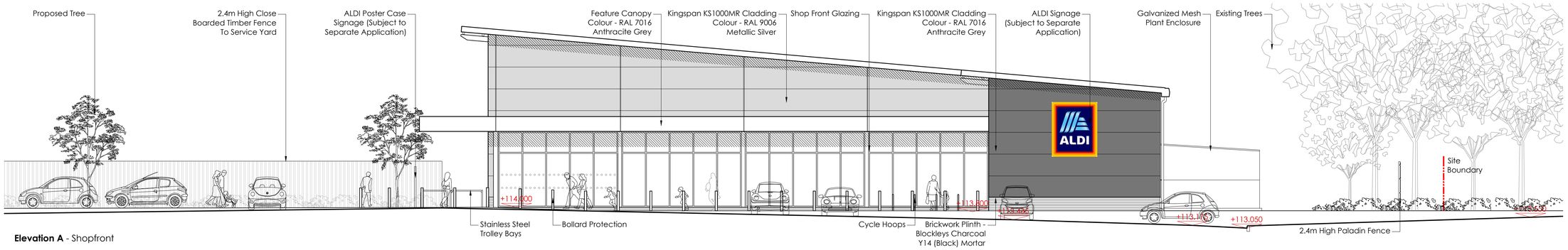

Elevation A - Shopfront

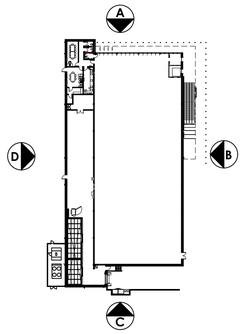

Elevation Key: NTS

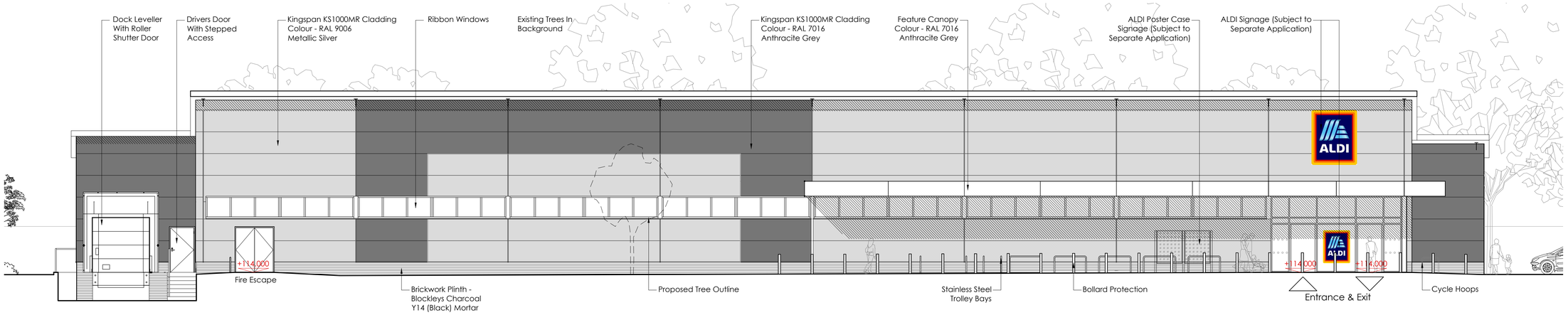

Elevation B - Store entrance

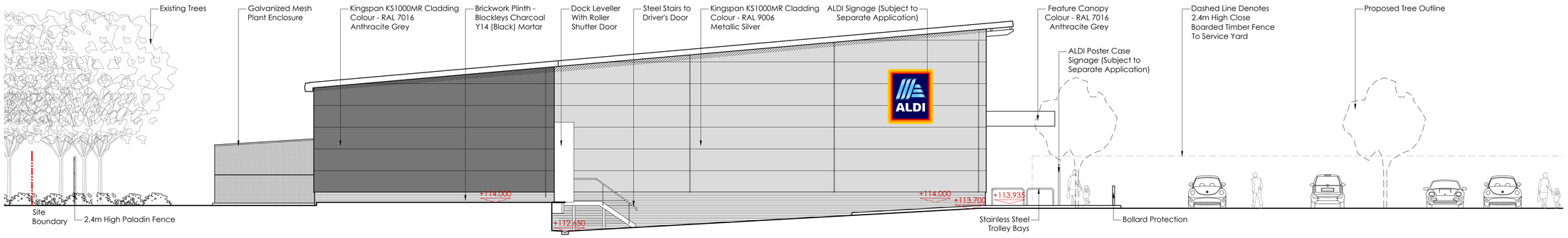

Elevation C - Service area

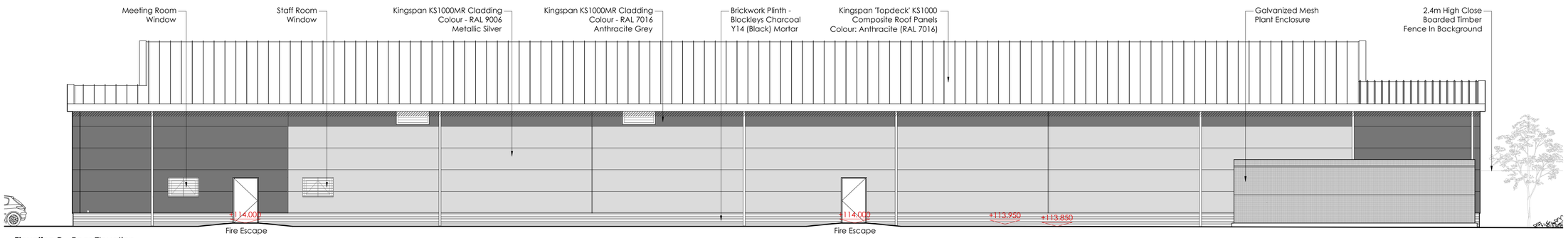

Elevation D - Rear Elevation

Proposed Site Plan - Scale 1:200

SCALE 1 : 100 — 0m 2m 4m 6m 8m 10m

SCALE 1 : 1 — 0m 10mm 20mm 40mm 60mm 80mm 100mm

CAD file reference J:\1847NESW - Ruabon\17.0-DWG & I.S.\100 Series Planning

Rev	Date	Description	Rev By	Chk'd By
C	29/05/18	ROOF PITCH UPDATED TO NEW BIM STANDARD.	MS	MS
B	21/05/18	PLANT UPDATED	MS	MS
A	09/05/18	GENERAL UPDATE	MS	MS

Project Title	PROPOSED DEVELOPMENT RUABON PARK PARK ROAD RUABON WALES
Client	ALDI STORES LTD.
Status	PLANNING
Scale	1:100 — Drawing Size A1
Date	March 2018 — Drawn By MM — Checked SSR
Drawing Title	PROPOSED ALDI ELEVATIONS
Job-Dwg No	1847NESW-104 — Rev C

2 St. Johns North, Wakefield, WF1 3QA t. 01924 291800

Carvers Warehouse, 77 Dale Street, Manchester, M1 2HG t. 0161 2388555

The Old Rectory, 79 High Street, Newport Pagnell, MK16 8AB t. 01908 211577

101 London Road, Reading, RG1 5BY t. 0118 9507700

10 Gees Court, St Christophers Place, London, W1U 1JJ t. 0207 4091215

THE HARRIS PARTNERSHIP ARCHITECTS
www.harrispartnership.com

This drawing is copyright and may not be reproduced in whole or part without written authority. Do not scale off this drawing.