EAST ELEVATION.

NORTH ELEVATION.

WEST ELEVATION.

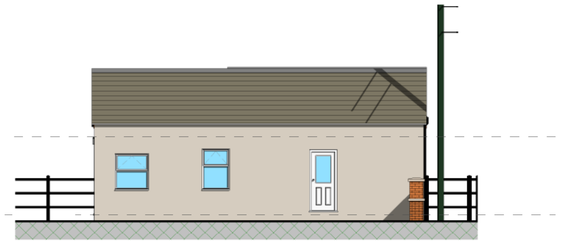

SOUTH ELEVATION.

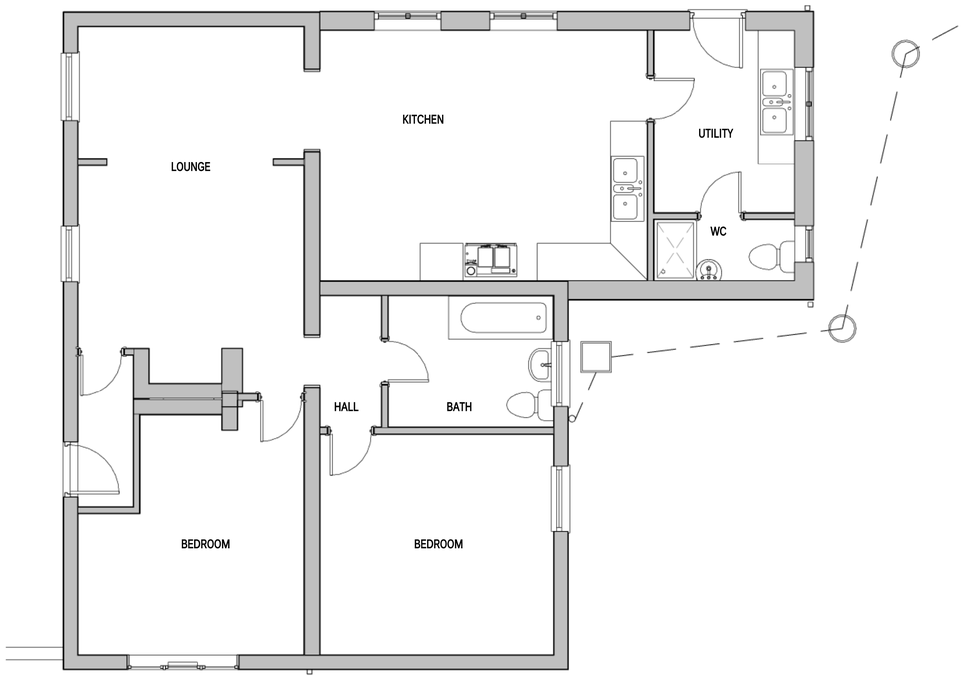

GROUND FLOOR PLAN

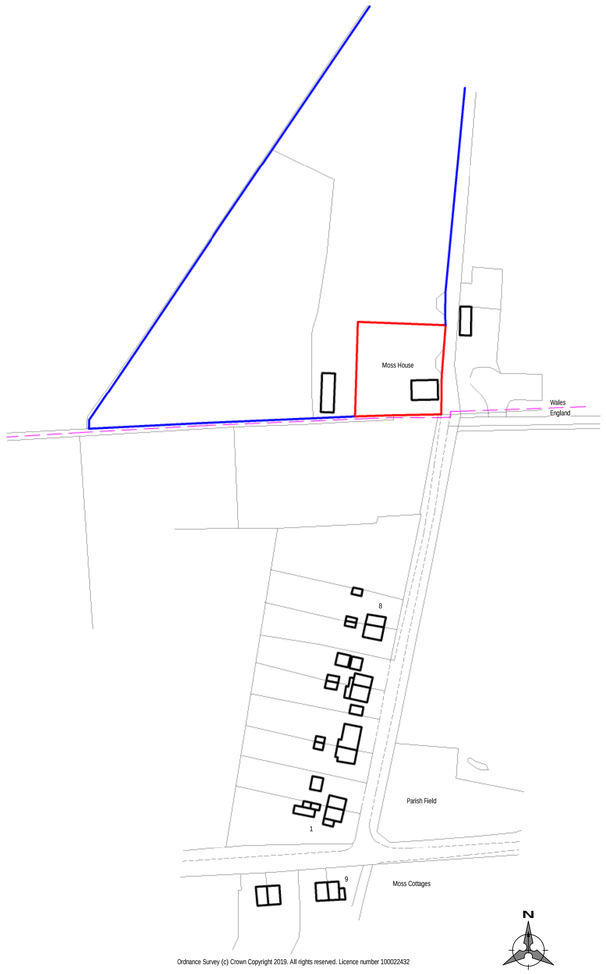

Ordnance Survey (c) Crown Copyright 2019. All rights reserved. Licence number 100022432

SITE PLAN 1- 1250

BLOCK PLAN 1- 500

GARY CHESTERS BSc MRICS

CHARTERED BUILDING SURVEYOR

RICS

email nook-lane@hotmail.co.uk
tel 01948 840577
web garychesters.co.uk

PLANNING
ARCHITECTURAL
PARTY WALL SURVEYOR

DRAWING STATUS	PLANNING APPLICATION DRAWING NOVEMBER 2020
CDM 2015	CDM 2015 project assessed as DOMESTIC TYPE. Gary Chesters - appointment restricted to obtaining planning & building regulation approval only- no involvement after this stage. See Designers Risk Assessment for further details.
PROJECT	PROPOSED FIRST FLOOR EXTENSION
ADDRESS	MOSS HOUSE, FENNS WOOD, FENNS BANK, WHITCHURCH, SY13 3PD.
CLIENT	Mr & Mrs REVEL
SCALE (@ A1) 1-50, 1-100, 1- 500 & 1-1250	DATE NOVEMBER 2020

GARY CHESTERS APPOINTMENT IS RESTRICTED TO TERMS AS SET OUT IN LETTER OF ENGAGEMENT AND UNLESS AGREED OTHERWISE HAS NO SITE ROLE.

COPYRIGHT OF THIS DRAWING IS HELD BY GARY CHESTERS AND IT MAY ONLY BE COPIED BY CLIENT FOR HIS/HER SOLE USE IN CONNECTION WITH THIS PROJECT . OTHER COPIES OR USAGE'S MUST NOT BE MADE WITHOUT PRIOR WRITTEN CONSENT OF GARY CHESTERS.

ANY REFERENCE TO CLIENT MEANS **Mr & Mrs REVEL**

ALL DIMENSIONS TO BE CHECKED ON SITE PRIOR TO COMMENCEMENT OF WORKS.

DO NOT SCALE OFF THIS DRAWING. ANY ERRORS OR DISCREPANCIES FOUND MUST BE REPORTED TO GARY CHESTERS FOR CLARIFICATION AND/OR CORRECTION.

Rev	Description	Date

DRAWING NUMBER	19-165a	REV

EXISTING LAYOUT & LOCATION PLANS.