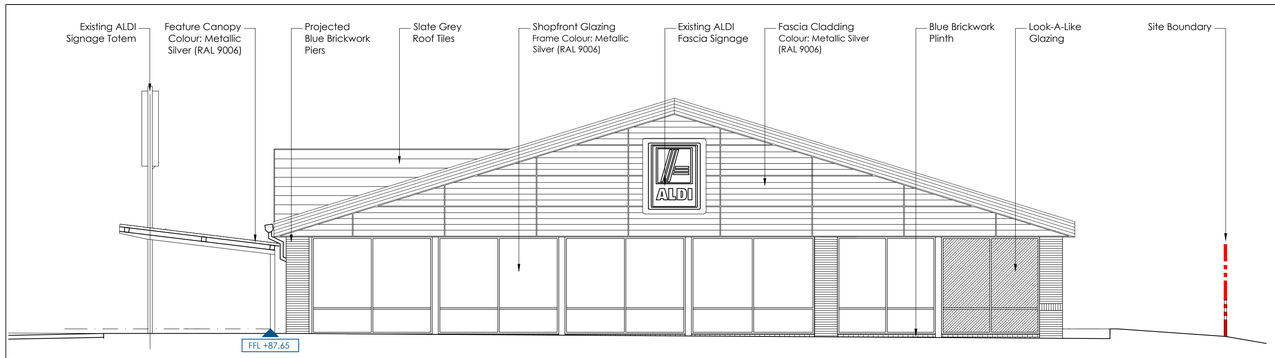

ELEVATION A: WEST FACADE TO RETAIL PARK ACCESS ROAD

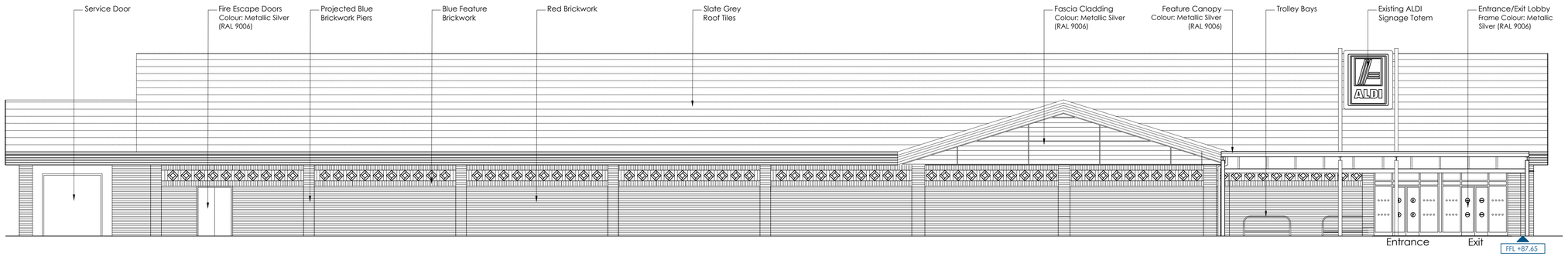

ELEVATION B: NORTH FACADE TO NEIGHBOURING UNITS

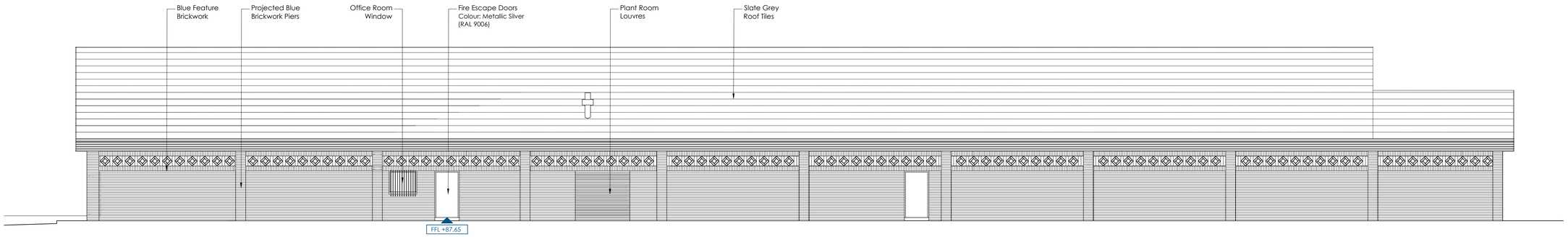

ELEVATION C: SOUTH FACADE TO PLAS COCH PUBLIC HOUSE

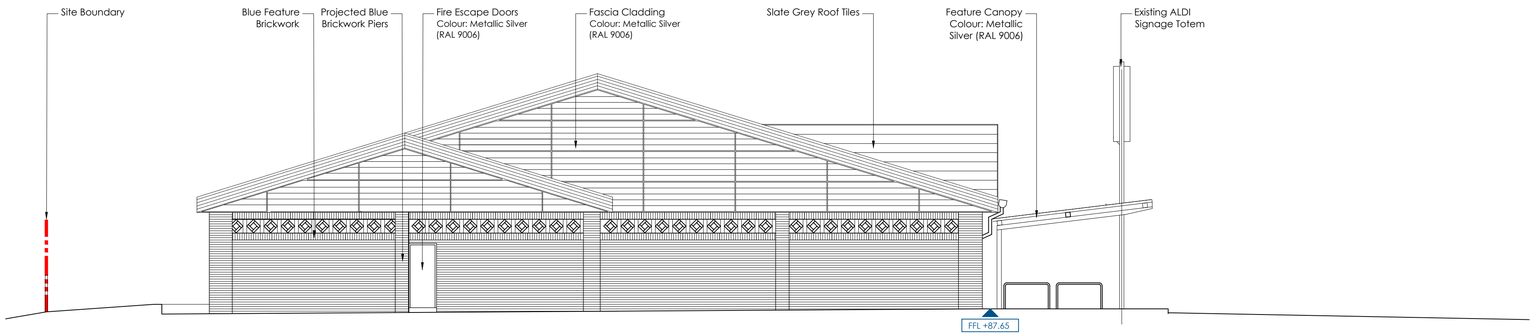

ELEVATION D: EAST FACADE TO PLAS COCH ROAD

ELEVATION KEY:
NOT TO SCALE

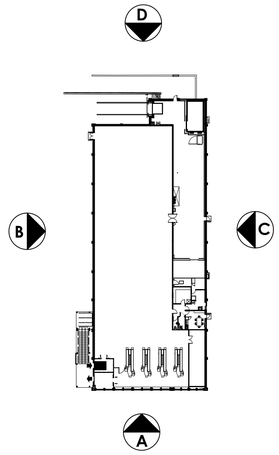

Existing Elevations - Scale 1:100

SCALE 1 : 100 — 0m 2m 4m 6m 8m 10m
SCALE 1 : 1 — 0m 10mm 20mm 30mm 40mm 50mm 60mm 70mm 80mm 90mm 100mm

CAD file reference J:\2271NESW - Wrexham Store Extension\17.0 DWG & I.S\100 Series Planning

Rev	Date	Description	Rev By	Chk'd By
-	dd-mm-yy	----	---	---

Project Title	PROPOSED STORE EXTENSION PLAS COCH RETAIL PARK WREXHAM				
Client	ALDI STORES LTD				
Status	PLANNING				
Scale	1:100	Drawing Size	A1		
Date	FEB 2018	Drawn By	EA	Checked	SR
Drawing Title	EXISTING ELEVATIONS				
Job-Dwg No	2271NESW - 103	Rev	-		

2 St. Johns North, Wakefield, WF1 3QA t. 01924 291800
Carvers Warehouse, 77 Dale Street, Manchester, M1 2HG t. 0161 2388555
The Old Rectory, 79 High Street, Newport Pagnell, MK16 8AB t. 01908 211577
101 London Road, Reading, RG1 5BY t. 0118 9507700
10 Gees Court, St Christophers Place, London, W1U 1JJ t. 0207 4091215

THE HARRIS PARTNERSHIP
ARCHITECTS
www.harrispartnership.com

This drawing is copyright and may not be reproduced in whole or part without written authority. Do not scale off this drawing.