Appendix A

Drawings

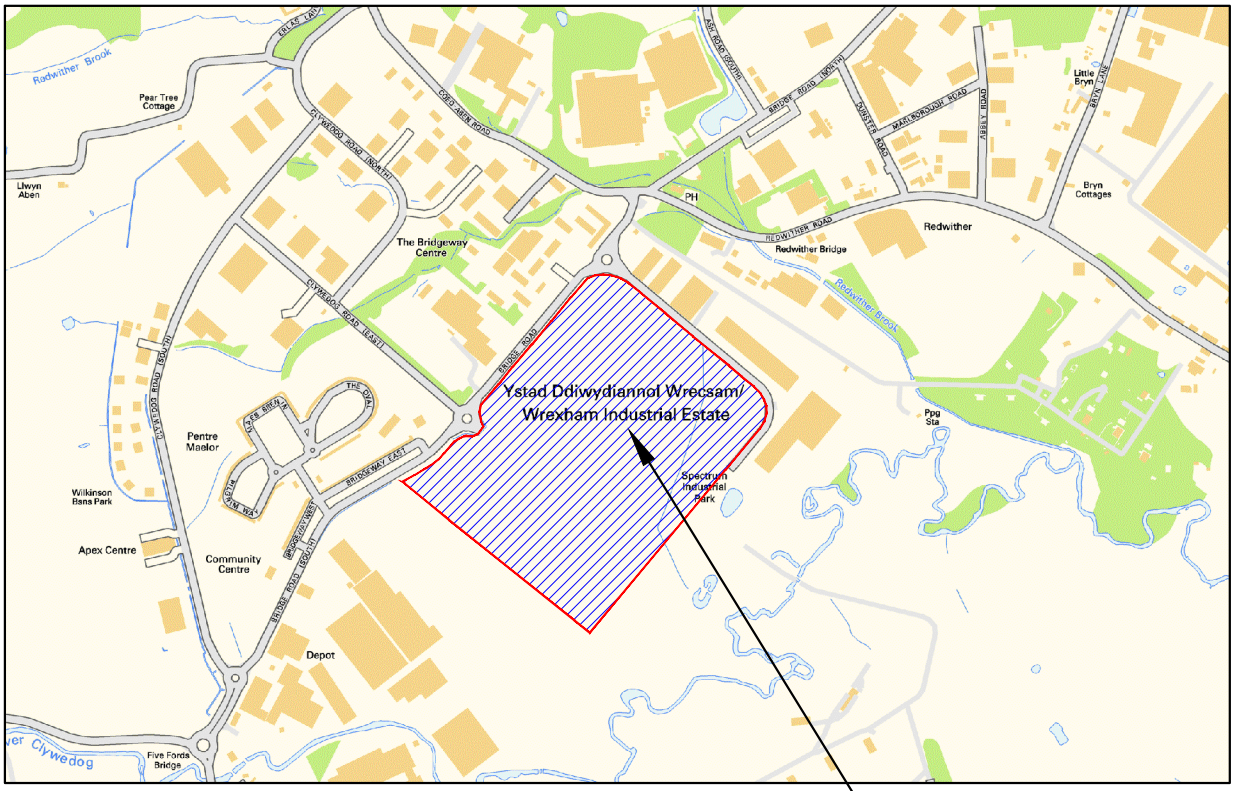

0m 200m 400m 600m 800m 1000m Scale = 1:15,000

SITE LOCATION

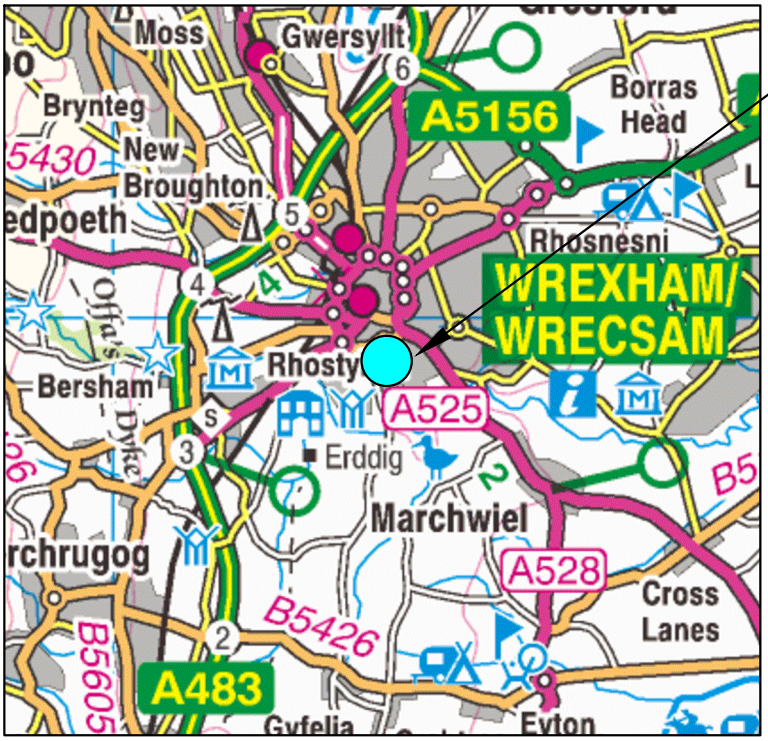

0m 1000m 2000m 3000m 4000m 5000m Scale = 1:100,000

Rev	Date	Description	By	Ckd
A	07/10/14	FINAL	LW	TW

This drawing is the copyright of Hydrock Consultants Ltd

Drawing Status: FINAL

Client : LEND LEASE

Project Title: NORTH WALES PRISON

Hydrock Consultants Ltd
4 Lakeside
Festival Park
Stoke-on-Trent
ST1 5RY
T +44 (0)1782 261919
stoke@hydrock.com
www.hydrock.com

Architect :

Drawing Title: Site Location Plan

Hydrock Job No: C/14656

Drawn	Checked	Scale @ A4	Date	Issue Date
LW	TW	AS SHOWN	12/09/14	12/09/14

Drawing Number: 14656/D001

Revision: A

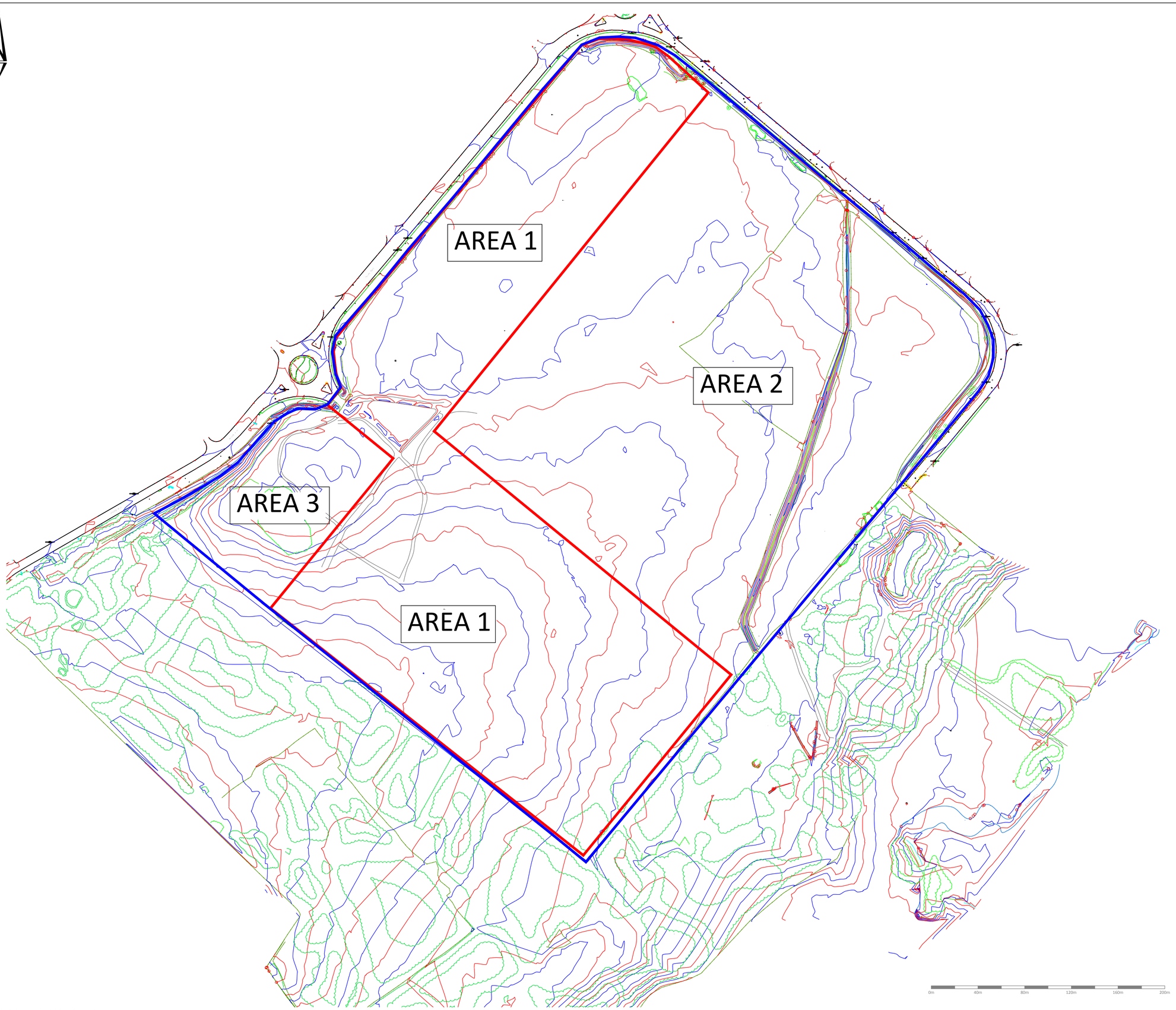

Notes:

DEVELOPMENT FOOTPRINT AREA

AREA 1

Survey Key (Major Features)

Bushes

Minor Contours (0.5m)

Major Contours (1.0m)

Rev	Date	Description	By	Ckd
A	07/10/14	Areas added	LW	TW

Architect :

Hydrock
Hydrock Consultants Ltd
4 Lakeside
Festival Park
Stoke-on-Trent
ST1 5RY
T +44 (0)1782 261919
stoke@hydrock.com
www.hydrock.com

Client :

LEND LEASE

Project Title:

NORTH WALES PRISON

Drawing Title:

Site Survey Plan

Drawing Status:

Final

Hydrock Job No:

C/14656

Drawn	Checked	Scale @ A1	Date	Issue Date
RD	EC	As Shown	25/09/14	25/09/14

Drawing Number: 14656/D002

Revision: A

This drawing is the copyright of Hydrock Consultants Ltd

A1

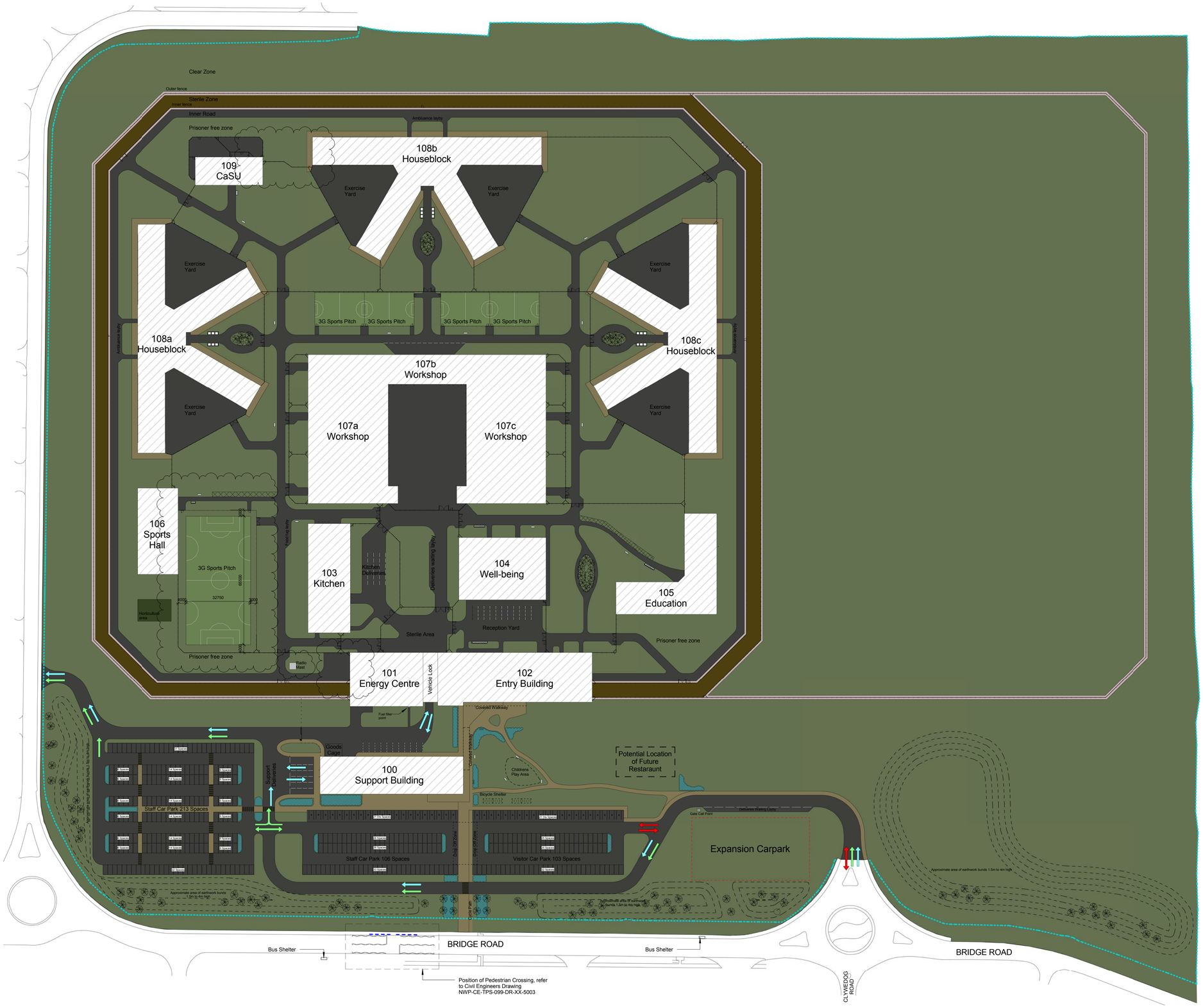

LEGEND

	Location of Buildings
	Grass
	3G Sport pitch surface to large and small Sports Pitches
	Area of Reinforced grass adjacent to path to allow for Fire Appliance access to within 18m of building entrance, overall width of path and reinforced grass to be 4m wide as specified in clause 40-35-35/170.
	Tarmac
	Paving
	Shrub
	Tarmac / Bound gravel stainless steel delineation
	Proposed earth banks - Approximate area of earthwork bunds 1.5m to 4m high
	Proposed covered walkway
	Denotes Double / Vehicle Gate
	Pedestrian gate
	Access hatch
	Visitors Entry/Exit Route
	Staff Entry/Exit Route
	Service Vehicles Entry/Exit Route
	Existing Site Fence Line
	Benches
	Road Guard Rail

CERTAINTY EFFICIENCY VALUE

This drawing is copyright and owned by Capita Property and Infrastructure Ltd., and is for use on this site only unless contractually stated otherwise.

DO NOT SCALE this drawing (printed or electronic versions). Contractors must check all dimensions from site.

All other design team elements, where indicated, have been imported from the consultant's drawings and reference should be made to the individual consultant's drawings for exact setting out, size and type of component.

Discrepancies and / or ambiguities within this drawing, between it and information given elsewhere, must be reported immediately to the architect for clarification before proceeding.

All works are to be carried out in accordance with the latest British Standards and Codes of Practice unless specifically directed otherwise in the specification.

Responsibility for the reproduction of this drawing in paper form, or if issued in electronic format, lies with the recipient to check that all information has been replicated in full and is correct when compared to the original paper or electronic image. Graphical representations of equipment on this drawing have been co-ordinated, but are approximations only. Please refer to the Specifications and / or Details for actual sizes and / or specific contractor construction information.

This original document is issued for the purpose indicated below and contains information of confidential nature. Further copies and circulation will be strictly in accordance with the confidentiality agreement under the contract. This original must be destroyed or returned to the contractor.

Capita property and Infrastructure Ltd. Registered Office as below.
Registered in England and Wales No.2018542 Part of Capita plc, 71 Victoria Street, Westminster, London, SW1H 0XA. www.capita.co.uk

SAFETY, HEALTH AND ENVIRONMENTAL INFORMATION

Refer to the relevant Construction (Design and Management) documentation where applicable.

It is assumed that all works on this drawing will be carried out by a competent contractor, working where appropriate to an approved method statement.

Revision	Description	Date
C10	By: GP Chk: DD App: KB Fence line between CaSU and Houseblock amended. Sports pitch repositioned. Hard standing adjacent 101 remodelled. Radio mast added.	19/09/2016
C09	By: GP Chk: DD App: KB PCP 094 - Exercise yard fences updated for Building 109	06/09/2016
C08	By: GP Chk: DD App: KB Small sports pitches updated to 3G. Path to fuel filler point added.	11/08/2016
C07	By: GP Chk: DD App: KB Fuel filler point area updated.	02/08/2016
C06	By: GP Chk: DD App: KB Bollards omitted from pathway between Visitors and Staff Carpark. External bin areas updated	26/05/2016
C05	By: MG Chk: DD App: KB Areas of reinforced grass added to education and sports hall buildings.	23/05/2016
C04	By: MG Chk: DD App: KB Vehicle acess revised to 3m roads to utility facilities in Energy Building. Sports Hall bin location revised.	02/03/2016
C03	By: MMcD Chk: DD App: KB Sports pitch and surrounding fences and landscaping updated.	05/02/2016
C02	By: MMcD Chk: DD App: KB Site plan updated with access hatch panels. Gate schedule moved to Site Fence Schedule Drawing NWP-AR-CAP-099-SH-01-1003.	03/11/2015
C01	By: MMcD Chk: DD App: KB Issued for Construction	09/09/2015
T06	By: MMD Chk: DD App: KB Pedestrian gates notes updated.	20/07/2015
T05	By: MMD Chk: DD App: KB Hard landscaping area to left of 101 Energy changed to concrete. Fences to 102 Entry Building revised.	22/05/2015
T04	By: MMD Chk: DD App: KB Hard landscaping area to left of 101 Energy & Fence moved right of 107 Workshop	14/05/2015
T03	By: MMD Chk: DD App: KB Site plan updated to match V.E. - 110 Multifaith removed, 104 Wellbeing footprint modified, Shorter footprint to 101 Energy & 102 Entry, Covered walkway footprint reduced, Delivery layout updated, Fences updated accordingly	05/03/2015
T02	By: MMD Chk: KB App: JM Site Fences updated, 2No. sports pitches ommited. Gate Schedule and Numbers added.	10/11/2014
T01	By: MMD Chk: KB App: JM Issued for AMP.	24/10/2014

Ministry of JUSTICE

Lend Lease

Designers

CAPITA TPS

HOARE LEA Crown House

Project

North Wales Prison

Title

099 Site Masterplan
General Arrangement
Site Plan

DRAWING STATUS:

S4 – Fit for Construction Approval

Project No.	Scale at A1
CS 070997	1 : 1000

Drawing Identifier	Revision
NWP-AR-CAP-099-DR-01-1001	C10

Note A
This drawing is to be read in conjunction with
- NWP-AR-CAP-099-SH-01-1003 - Site Fence Schedule
- NWP-AR-CAP-099-DR-ZZ-1010 - Perimeter Security & Zonal Fence Requirements
- NWP-LA-CAP-099-LA-XX-501 & 502 - Planting Plan for Public Entrance Zones
- NWP-LA-CAP-099-LA-XX-603 - Typical Bund Sections

Bunds shown indicatively - Refer to Landscape Architects Drawings

0cm 2cm 4cm 6cm 8cm 10cm
SCALE BAR