N

Scale :-

0 20 Metres

BLOCK PLAN - 1:250

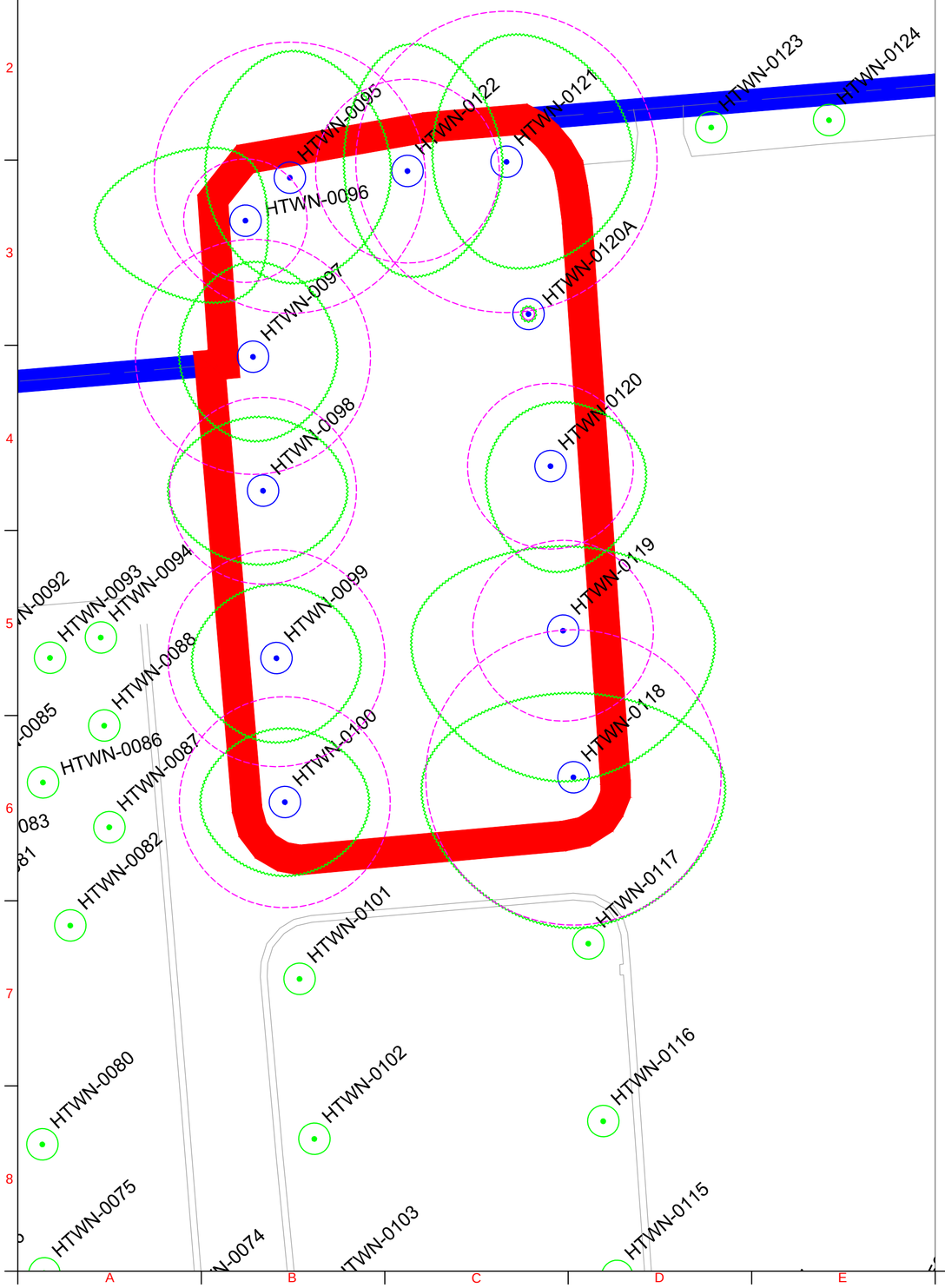

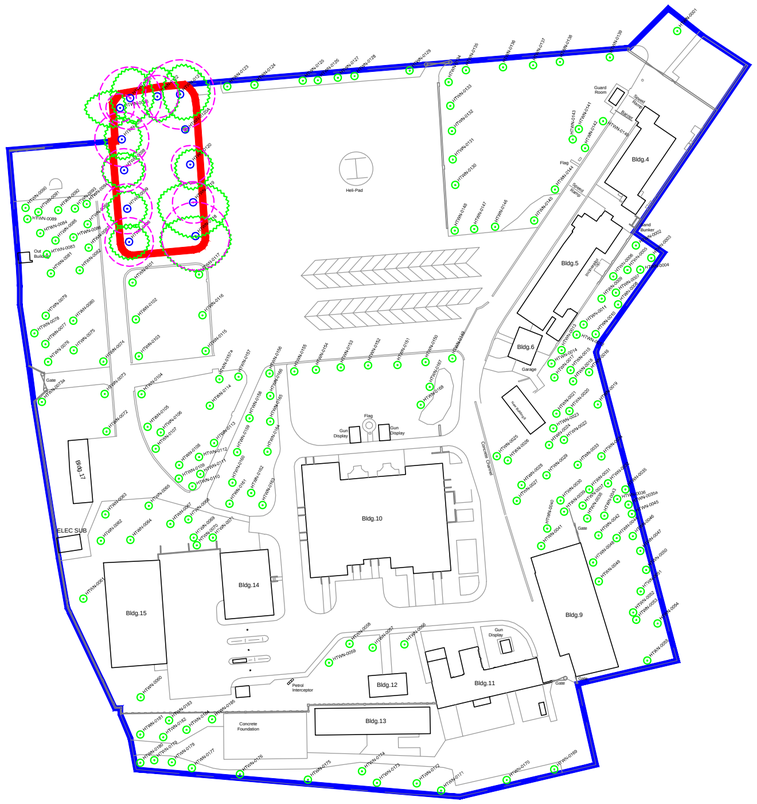

SITE LOCATION PLAN - 1:1250

LEGEND

- TREE - CATERGORY 'A'
- TREE - CATERGORY 'B'
- TREE - CATERGORY 'C'
- TREE - CATERGORY 'R'
- TREE STUMP
- WHIT-1234 TREE ANNOTATION
- ROOT PROTECTION ZONE
- CROWN SPREAD (MAXIMUM)

Scale :-

0 100 Metres

NOTE: THIS DRAWING HAS BEEN PRODUCED IN ACCORDANCE WITH BS5837.

NOTES:

NOTE:
THIS DRAWING IS FOR INFORMATION ONLY.
DO NOT SCALE.

NOTE:
THIS DRAWING MAY HAVE BEEN CREATED USING DATA FROM VARIOUS THIRD PARTY SOURCES, CARILLIONAMEY CAN NOT GUARANTEE THE ACCURACY OF THIS INFORMATION.

NOTE:
IF YOU ARE AWARE OF ANY DRAWINGS (HARD COPY OR OTHERWISE) THAT SUPERCEDE THIS DRAWING, COULD YOU PLEASE LET THE CAD OFFICE KNOW USING THE PHONE NUMBER ON THE BORDER OF THIS DRAWING.

NOTE:
ALL DATA HELD IS 'AS BUILT'.
THE INFORMATION DISPLAYED ON THIS DRAWING IS CONSTANTLY BEING UPDATED AND SUBJECT TO CHANGE. PLEASE CONTACT THE RELEVANT CAD OFFICE FOR THE LATEST VERSION (REFERRING TO 'DETAILS OF ISSUE' IN THE TITLE BLOCK).

SITE LOCATION PLAN / MAP:

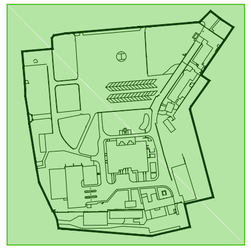

ASSOCIATED DRAWINGS:

SITE/PROJECT:
HIGHTOWN BARRACKS

DWG TITLE:
SITE LOCATION PLAN AND BLOCK PLAN SHOWING TREE CROWN AND ROOT SPREAD FOR PROPOSED WORKS AT HIGHTOWN BARRACKS

carillionamey
CAD DEPARTMENT.
CARILLIONAMEY LTD.
BUILDING 21, HQ SITE, MOD STAFFORD, BEACONSIDE
STAFFORDSHIRE. ST18 0AQ.
TEL: 01785 253495. FAX: 01785 787030.

THIS DOCUMENT IS THE PROPERTY OF MINISTRY OF DEFENCE AND MAY NOT BE RETAINED, COPIED, DISTRIBUTED, DISPLAYED OR USED WITHOUT THE EXPRESS PERMISSION OF CARILLIONAMEY LTD.

SHEET No 1 OF 1		DETAILS OF ISSUE: 16-Sep-14 - NGEC9
DATE DRAWN: 16/09/14	CHECKED BY:	SHEET SIZE: A2
DRAWN BY: GJQ		SCALE: 1:1250 & 1:250

DWG No:
C/HTWN-FULL-PROP-TREE-001